









Iraq Overview Map

Legend

-  Country Capital
-  Governorate Capitals
-  Cities
-  Border Crossings
-  Primary Routes
-  Country Boundaries
-  Governorate Boundaries
-  Water Bodies

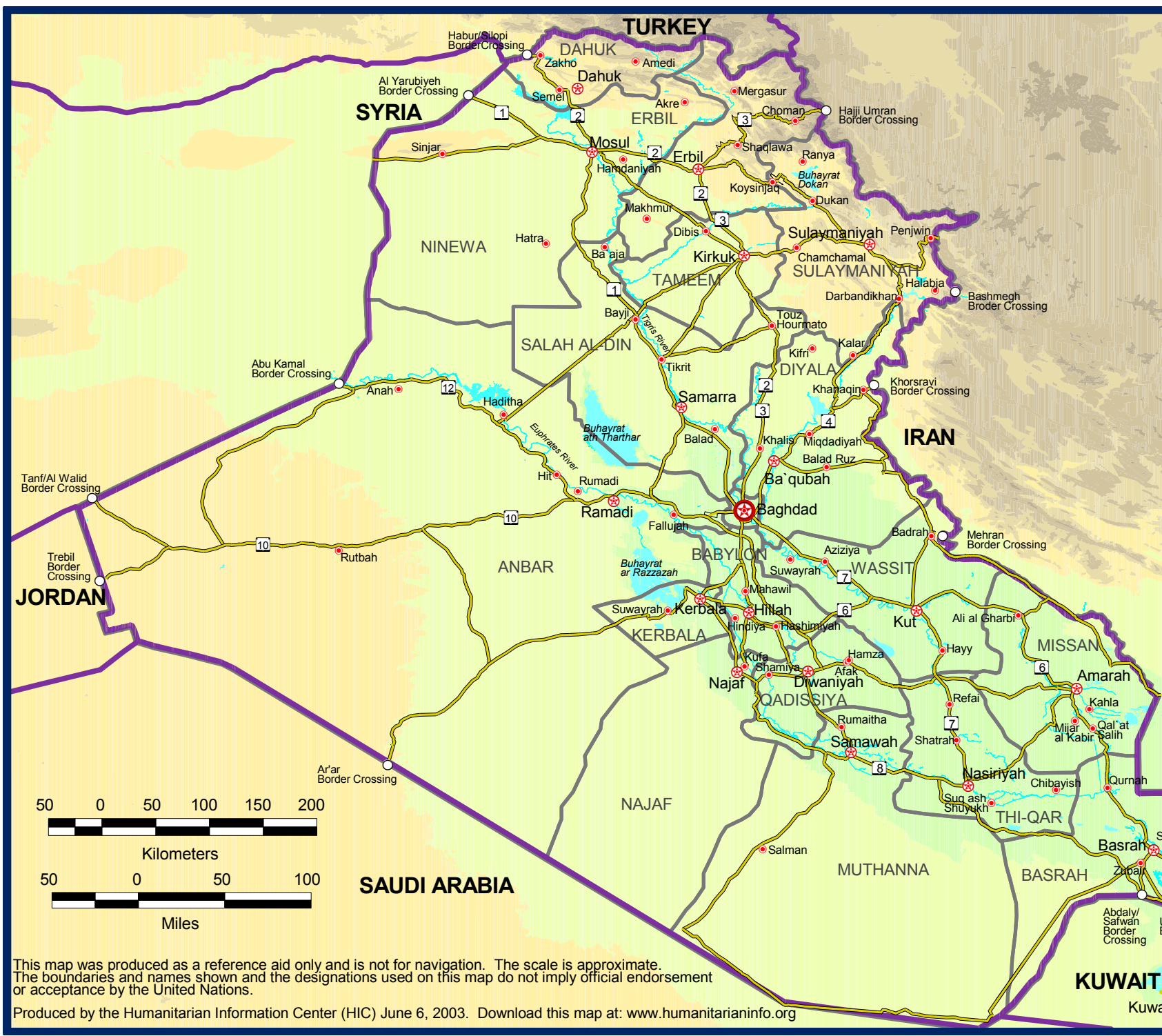
Elevation

Feet	Meters
Sea Level	Sea Level
500	150
1,000	300
2,000	600
5,000	1,500
10,000 +	3,000 +

Elevations are approximate



HIC Map Reference 104



This map was produced as a reference aid only and is not for navigation. The scale is approximate. The boundaries and names shown and the designations used on this map do not imply official endorsement or acceptance by the United Nations.

Produced by the Humanitarian Information Center (HIC) June 6, 2003. Download this map at: www.humanitarianinfo.org